


[Click for Map](#)

*Term Pass & 10 Trip tickets issued by School*

*Ten Trip Ticket - Hole punch ticket & select or add on TransportMe Passenger Roll*

*Term Pass - Select or add on TransportMe Passenger Roll*

*No Pass - Select or add on TransportMe Passenger Roll*

Time	AM	Time	AM
<b>6.45</b>	<b>Depart Depot</b>		<b>BT Bardon 15</b>
	(R) Pickering Street		(L) Fernberg Road
	<b>continue Raymont Road</b>		(R) Boys Street
	<b>BT Raymont Road - 5A (Alderley Grove)</b>	<b>7.35</b>	<b>outside Dept of Transport</b>
	(L) Grange Road		(R) Beck Street
			(L) Murruba Street
<b>6.50</b>	<b>BT Raymont Road 27</b>		(R) Rainworth Road
	<b>continue Webster Road</b>		
	(R) Stafford Road		<b>BT Norm Buchan Park East 12</b>
	<b>BT Stafford/Webster 30</b>		<b>BT Norm Buchan Park Central 13</b>
	(R) Gympie Road		 <b>3rd exit - Boundary Road</b>
	veer (L) onto Kedron Park Road		<b>BT Rainworth School 16</b>
<b>7.00</b>	<b>(L) Park Road</b>	<b>7.40</b>	<b>(L) Stuartholme Road</b>
	(R) Rose Street		<b>WAIT AT BUS STOP IF EARLY</b>
	<b>continue Junction Road</b>		(R) Leworthy Street
	(R) Zillman Road		(L) Carey Street
	<b>continue as Kitchener Road</b>		(L) Leworthy Street
	(R) Oriel Road	<b>7.45</b>	<b>BT Leworthy Street 20</b>
	(L) Sandgate Road		(L) Nestor Avenue
	<b>BT Clayfield South 23</b>		(R) Lewoathy Street
	(L) Frodsham Street		(R) Stuartholme Road
	<b>continue as Abbotsford Road</b>		<b>continue as Birdwood Terrace</b>
	(R) Inner City Bypass		<b>BT Stuartholme 31</b>
			(R) Richer Street
<b>7.20</b>	<b>(R) Kelvin Grove Road</b>		(L) Mt Coot-Tha Road
	<b>BT Victoria Street 12</b>		
	<b>BT St Ambrose's 18</b>	<b>7.55</b>	<b>BT Botanic Gardens 17</b>
	(L) Ashgrove Avenue		enter roundabout
			 <b>2nd exit - Western Freeway</b>
	<b>BT Ashgrove Avenue 20</b>		(L) Moggill Road Exit
	<b>BT Ashgrove Avenue 23</b>		(R) Moggill Road
	<b>BT Ashgrove Avenue 25</b>		(L) Rennies Road
	(R) Waterworks Road		(L) under bridge Witton Road
	(L) Jubilee Terrace		(R) Kate Street
			<b>Set down BT Kate Street 30</b>
<b>7.30</b>	<b>BT Ithaca</b>		
	(L) MacGregor Terrace	<b>8.10</b>	<b>Set Down</b>



[Click for Map](#)

*Term Pass & 10 Trip tickets issued by School*

*Ten Trip Ticket - Hole punch ticket & select or add on TransportMe Passenger Roll*

*Term Pass - Select or add on TransportMe Passenger Roll*

*No Pass - Select or add on TransportMe Passenger Roll*

Time	PM	Time	PM
15.20	<b>Depart Witton Rd 29</b>		<b>BT Bardon 15</b>
	<b>continue Witton Road</b>		(R) Jubilee Terrace
	(R) Moggill Road		<b>BT Ithaca</b>
	(L) Western Freeway		(R) Waterworks Road
	(L) Mt Coota-Tha Road		(L) Ashgrove Avenue
	<b>Opposite BT Botanic Gardens 17</b>		<b>Ashgrove Avenue Woolworths</b>
	(R) Richer Street		<b>BT Ashgrove Avenue 25</b>
	(L) Birdwood Street		<b>BT Ashgrove Avenue 23</b>
			<b>BT Ashgrove Avenue 21</b>
	<b>BT Stuartholme 31</b>		<b>BT Ashgrove Avenue 20</b>
	(R) Stuartholme Road		(R) Kelvin Grove Road
	(L) Boundary Road		
	(L) Simpsons Road		<b>BT Thurlow Street 17</b>
	(L) Carey Street		<b>BT Moy Street 14</b>
	(L) Leworthy Street		
			<b>BT Kelvin Grove 12</b>
	<b>BT Leworthy Street 20</b>		(L) inner City Bypass
	(L) Nestor Avenue		exit (L) Abbotsford Road
	(L) Lewoathy Street		<b>continue as Sandgate Road</b>
	(R) Simpsons Road		(R) Oriel Road
	<b>continue as Chiswick Road</b>		
	<b>BT Chiswick Road 19</b>		<b>St Agatha's Oriel Road</b>
	(R) Simpsons Road		(L) Kitchener Road
	(L) Boundary Road		<b>continue as Zillman Road</b>
			(L) Junction Road
	<b>BT Rainworth School 16</b>		<b>continue as Rose Street</b>
	<b>BT Boundary Road Roundabout 15</b>		(L) Park Road
	 <b>2nd exit - Rainworth Road</b>		(R) Kedron Park Road
	<b>continue Rainworth Road</b>		(R) Gympie Road
			(L) Stafford Road
	<b>BT Norm Buchan Park Central 13</b>		
	<b>BT Norm Buchan Park East 12</b>		<b>BT Webster 30</b>
	(L) Murruba Street		(L) Webster Road
	(R) Beck Street		<b>continue Grange Road</b>
	(L) Boys Street		<b>BT Raymont Road 27</b>
	<b>Boys Street outside Dept of Transport</b>		(R) Raymont Rd
	(L) Fernberg Road		
	(R) Boundary Road		<b>BT Raymont Road 5A (Beatson)</b>
	 <b>1st exit - MacGregor Terrace</b>		<b>continue Pickering Street</b>
	(L) MacGregor Terrace		<b>(L) into Depot</b>