


Term Pass & 10 Trip tickets issued by School

Ten Trip Ticket - Hole punch ticket & select or add on TransportMe Passenger Roll

Term Pass - Select or add on TransportMe Passenger Roll

No Pass - Select or add on TransportMe Passenger Roll



Time	AM	Time	AM
6.45	Depart Depot		BT Bardon 15
	(R) Pickering Street		(L) Fernberg Road
	continue Raymont Road		(R) Boys Street
	BT Raymont Road - 5A (Alderley Grove)		outside Dept of Transport
	(L) Grange Road		(R) Beck Street
6.50	BT Raymont Road 27		(L) Murruba Street
	continue Webster Road		(R) Rainworth Road
	(R) Stafford Road		BT Norm Buchan Park East 12
	BT Stafford/Webster 30		BT Norm Buchan Park Central 13
	(R) Gympie Road		 3rd exit as Boundary Road
	veer (L) onto Kedron Park Road		BT Rainworth School 16
7.00	(L) Park Road	7.45	(L) Stuartholme Road
	(R) Rose Street		Wait at bus stop if early
	continue Junction Road		(R) Leworthy Street
	(R) Zillman Road		(L) Carey Street
	continue as Kitchener Road		(L) Leworthy Street
	(R) Oriel Road		BT Leworthy Street 20
	(L) Sandgate Road		(L) Nestor Avenue
	BT Clayfield South 23		(R) Lewoathy Street
	(L) Frodsham Street		(R) Stuartholme Road
	continue as Abbotsford Road		continue as Birdwood Terrace
	(R) Inner City Bypass		BT Stuartholme 31
7.20	(R) Kelvin Grove Road		(R) Richer Street
	BT Victoria Street 12		(L) Mt Coot-Tha Road
	BT St Ambrose's 18	7.55	BT Botanic Gardens 17
	(L) Ashgrove Avenue		enter roundabout
	BT Ashgrove Avenue 20		2nd exit - Western Freeway
	BT Ashgrove Avenue 23		(L) Moggill Road Exit
	BT Ashgrove Avenue 25		(R) Moggill Road
	(R) Waterworks Road		(L) Rennies Road
	(L) Jubilee Terrace		(L) under bridge Witton Road
	BT Ithaca		(R) Kate Street
	(L) MacGregor Terrace		Set down BT Kate Street 30
		8.10	Set Down

Term Pass & 10 Trip tickets issued by School

Ten Trip Ticket - Hole punch ticket & select or add on TransportMe Passenger Roll

Term Pass - Select or add on TransportMe Passenger Roll

No Pass - Select or add on TransportMe Passenger Roll

Time	PM	Time	PM
15.20	Depart Witton Rd 29		(L) MacGregor Terrace
	continue Witton Road		BT Bardon 15
	(R) Moggill Road		(R) Jubilee Terrace
	(L) Western Freeway		BT Ithaca
	(L) Mt Coota-Tha Road		(R) Waterworks Road
	Opposite BT Botanic Gardens 17		(L) Ashgrove Avenue
	(R) Richer Street		Ashgrove Avenue Woolworths
	(L) Birdwood Street		BT Ashgrove Avenue 25
	BT Stuartholme 31		BT Ashgrove Avenue 23
	(R) Stuartholme Road		BT Ashgrove Avenue 21
	(L) Boundary Road		BT Ashgrove Avenue 20
	(L) Simpsons Road		(R) Kelvin Grove Road
	(L) Carey Street		BT Thurlow Street 17
	(L) Leworthy Street		BT Moy Street 14
	BT Leworthy Street 20		BT Kelvin Grove 12
	(L) Nestor Avenue		(L) inner City Bypass
	(L) Lewoathy Street		exit (L) Abbotsford Road
	(R) Simpsons Road		continue as Sandgate Road
	continue as Chiswick Road		(R) Oriel Road
	BT Chiswick Road 19		St Agatha's Oriel Road
	(R) Simpsons Road		(L) Kitchener Road
	(L) Boundary Road		continue as Zillman Road
	BT Rainworth School 16		(L) Junction Road
	BT Boundary Road Roundabout 15		continue as Rose Street
	 2nd exit as Rainworth Road		(L) Park Road
	continue Rainworth Road		(R) Kedron Park Road
	BT Norm Buchan Park Central 13		(R) Gympie Road
	BT Norm Buchan Park East 12		(L) Stafford Road
	(L) Murruba Street		BT Webster 30
	(R) Beck Street		(L) Webster Road
	(L) Boys Street		continue Grange Road
	Boys Street outside Dept of Transport		BT Raymont Road 27
	(L) Fernberg Road		(R) Raymont Rd
	(R) Boundary Road		BT Raymont Road 5A (Beatson)
	 1st exit as MacGregor Terrace		continue Pickering Street
			(L) into Depot